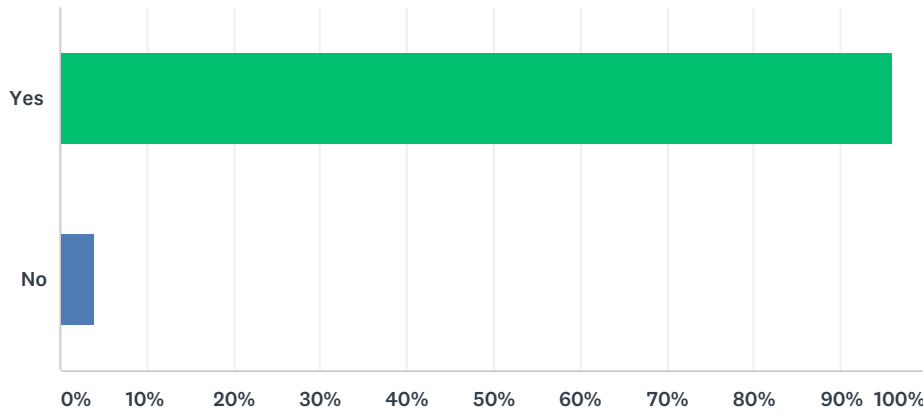


Q1 Are you a resident of Westford?

Answered: 149 Skipped: 0



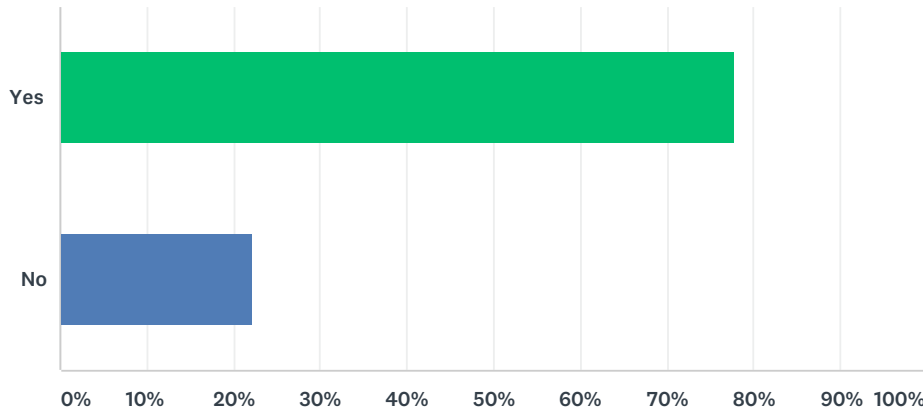
ANSWER CHOICES	RESPONSES	
Yes	95.97%	143
No	4.03%	6
TOTAL		149

Q2 If you are not a resident of Westford, what town are you from?

Answered: 34 Skipped: 115

Q3 Do you currently use the town trails that surround the Westford School?

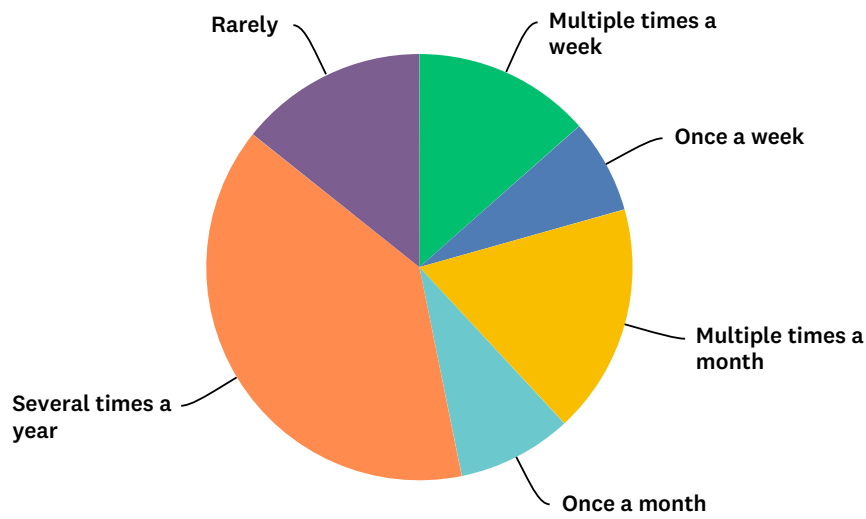
Answered: 149 Skipped: 0



ANSWER CHOICES	RESPONSES	
Yes	77.85%	116
No	22.15%	33
TOTAL		149

Q4 If yes, how often do you use the Westford School Trails?

Answered: 126 Skipped: 23



ANSWER CHOICES	RESPONSES	
Multiple times a week	13.49%	17
Once a week	7.14%	9
Multiple times a month	17.46%	22
Once a month	8.73%	11
Several times a year	38.89%	49
Rarely	14.29%	18
TOTAL		126

Q5 What do you like most about the existing school trails?

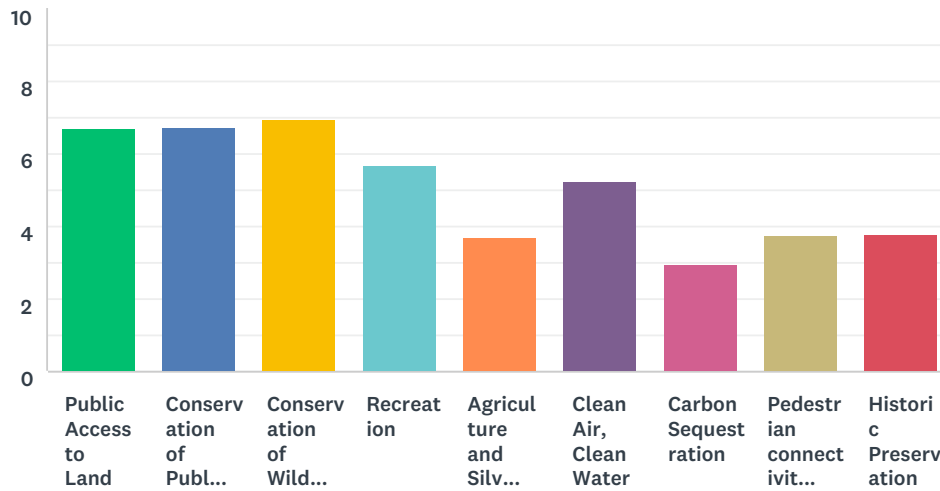
Answered: 124 Skipped: 25

Q6 What changes would most improve the existing school trails?

Answered: 109 Skipped: 40

Q7 As the committee works to create the long-term management plan for these parcels we would like to better understand what our community values about these public lands. Please rate the level of importance for each of the items below. 1 being the most important to you and 9 being the least important to you.

Answered: 145 Skipped: 4



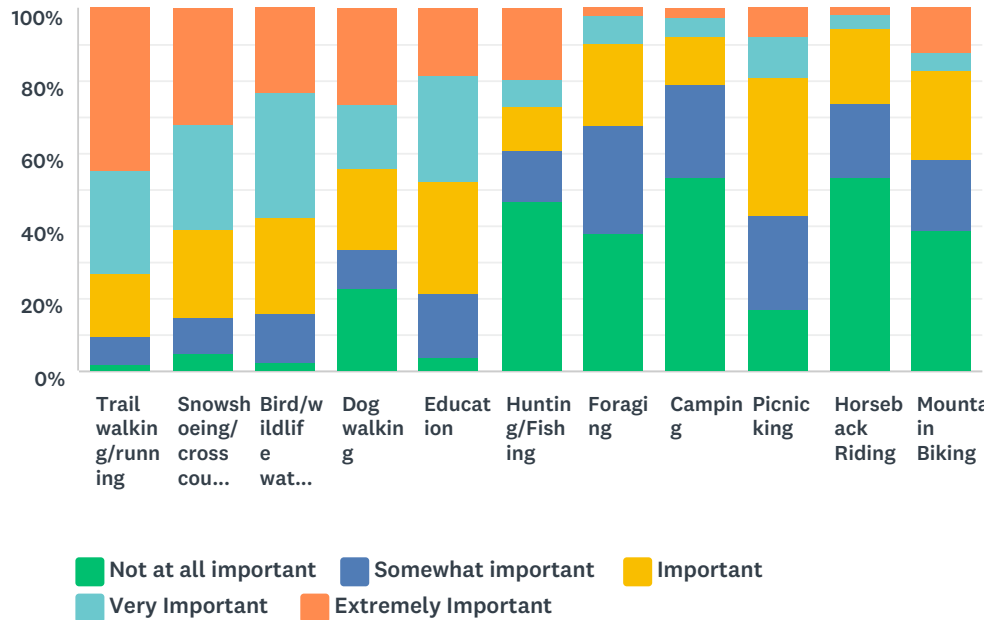
	1	2	3	4	5	6	7	8	9	TOTAL	SCORE
Public Access to Land	28.24% 37	19.08% 25	15.27% 20	12.21% 16	10.69% 14	2.29% 3	2.29% 3	3.82% 5	6.11% 8	131	6.70
Conservation of Public Land	16.94% 21	26.61% 33	18.55% 23	16.13% 20	8.87% 11	3.23% 4	6.45% 8	1.61% 2	1.61% 2	124	6.73
Conservation of Wildlife habitat	23.44% 30	24.22% 31	14.84% 19	19.53% 25	7.03% 9	5.47% 7	3.13% 4	1.56% 2	0.78% 1	128	6.96
Recreation	18.80% 25	9.02% 12	13.53% 18	15.04% 20	9.02% 12	15.79% 21	6.02% 8	6.77% 9	6.02% 8	133	5.72
Agriculture and Silviculture	3.82% 5	5.34% 7	4.58% 6	5.34% 7	11.45% 15	17.56% 23	17.56% 23	13.74% 18	20.61% 27	131	3.69
Clean Air, Clean Water	5.97% 8	7.46% 10	17.91% 24	12.69% 17	20.15% 27	14.93% 20	7.46% 10	11.94% 16	1.49% 2	134	5.23
Carbon Sequestration	1.53% 2	0.76% 1	3.82% 5	5.34% 7	4.58% 6	12.21% 16	26.72% 35	18.32% 24	26.72% 35	131	2.94
Pedestrian connectivity throughout the village center	2.22% 3	7.41% 10	6.67% 9	5.19% 7	14.07% 19	10.37% 14	14.81% 20	22.96% 31	16.30% 22	135	3.76
Historic Preservation	5.71% 8	2.86% 4	5.00% 7	6.43% 9	15.00% 21	17.14% 24	12.14% 17	17.14% 24	18.57% 26	140	3.81

Q8 Did we miss anything that you value about Westford Town Lands?

Answered: 83 Skipped: 66

Q9 Public recreation has been identified as one of the possible uses of the Maple Shade Town Forest. How important are each of the following recreation opportunities to you?

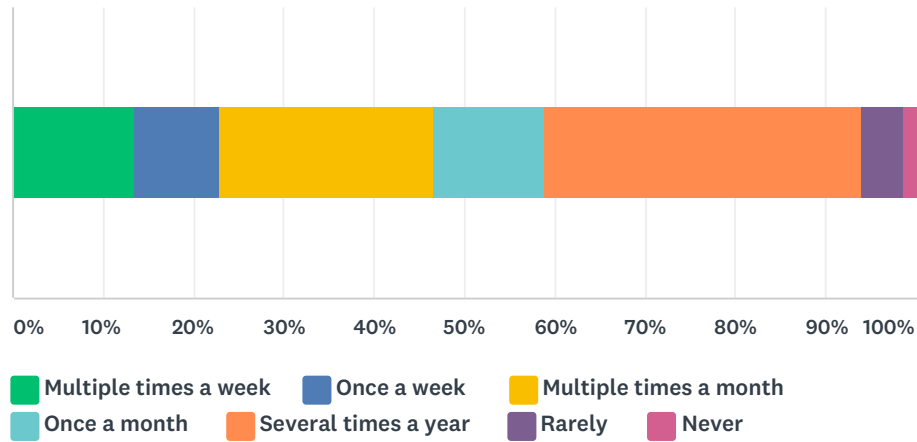
Answered: 149 Skipped: 0



	NOT AT ALL IMPORTANT	SOMEWHAT IMPORTANT	IMPORTANT	VERY IMPORTANT	EXTREMELY IMPORTANT	TOTAL
Trail walking/running	2.03% 3	7.43% 11	17.57% 26	28.38% 42	44.59% 66	148
Snowshoeing/cross country skiing	4.76% 7	10.20% 15	23.81% 35	29.25% 43	31.97% 47	147
Bird/wildlife watching	2.70% 4	13.51% 20	26.35% 39	34.46% 51	22.97% 34	148
Dog walking	23.13% 34	10.20% 15	22.45% 33	17.69% 26	26.53% 39	147
Education	4.14% 6	17.24% 25	31.03% 45	28.97% 42	18.62% 27	145
Hunting/Fishing	46.98% 70	14.09% 21	12.08% 18	7.38% 11	19.46% 29	149
Foraging	38.19% 55	29.86% 43	22.22% 32	7.64% 11	2.08% 3	144
Camping	53.74% 79	25.17% 37	13.61% 20	4.76% 7	2.72% 4	147
Picnicking	17.12% 25	26.03% 38	37.67% 55	11.64% 17	7.53% 11	146
Horseback Riding	53.74% 79	20.41% 30	20.41% 30	4.08% 6	1.36% 2	147
Mountain Biking	38.78% 57	19.73% 29	24.49% 36	4.76% 7	12.24% 18	147

Q10 How often do you anticipate utilizing the Maple Shade Town Forest?

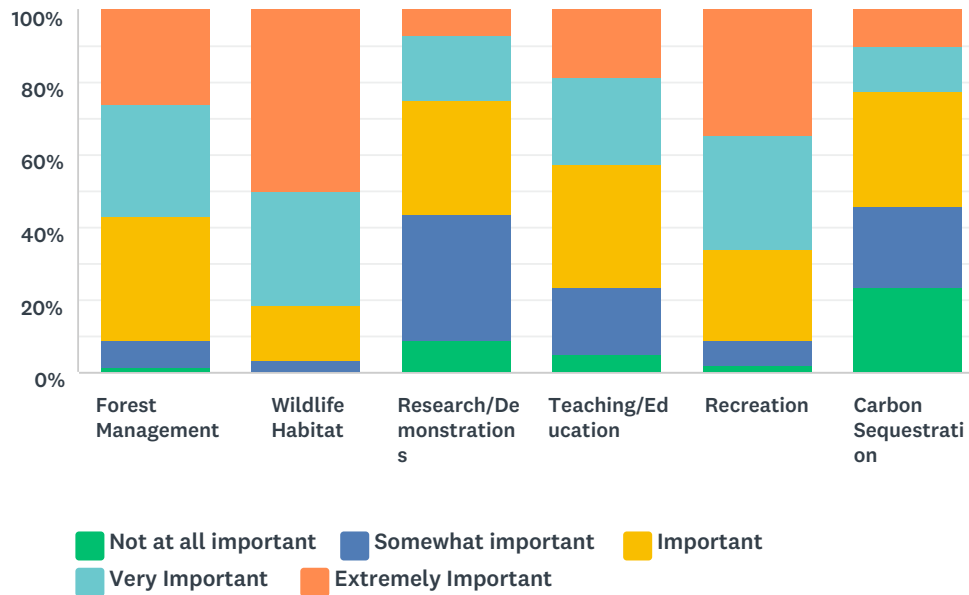
Answered: 148 Skipped: 1



ANSWER CHOICES	RESPONSES	
Multiple times a week	13.51%	20
Once a week	9.46%	14
Multiple times a month	23.65%	35
Once a month	12.16%	18
Several times a year	35.14%	52
Rarely	4.73%	7
Never	1.35%	2
TOTAL		148

Q11 There are many possible uses for these lands. How important are each of the following uses to you?

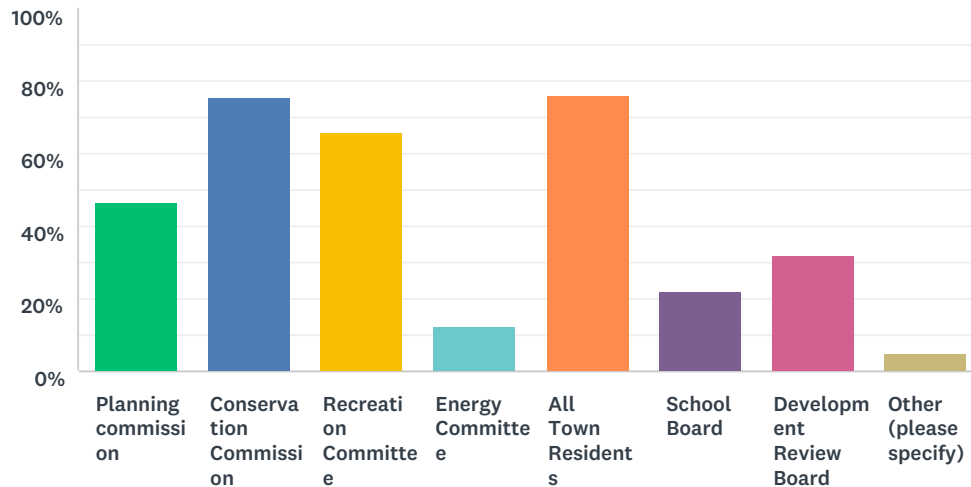
Answered: 146 Skipped: 3



	NOT AT ALL IMPORTANT	SOMEWHAT IMPORTANT	IMPORTANT	VERY IMPORTANT	EXTREMELY IMPORTANT	TOTAL
Forest Management	1.38% 2	7.59% 11	33.79% 49	31.03% 45	26.21% 38	145
Wildlife Habitat	0.00% 0	3.42% 5	15.07% 22	31.51% 46	50.00% 73	146
Research/Demonstrations	8.97% 13	34.48% 50	31.72% 46	17.93% 26	6.90% 10	145
Teaching/Education	4.79% 7	18.49% 27	34.25% 50	23.97% 35	18.49% 27	146
Recreation	2.07% 3	6.90% 10	24.83% 36	31.72% 46	34.48% 50	145
Carbon Sequestration	23.40% 33	22.70% 32	31.21% 44	12.77% 18	9.93% 14	141

Q12 The Select board has legal authority to make decisions about the Westford Town Lands. When making decisions, what other groups should be included in the discussion? Select all that apply.

Answered: 146 Skipped: 3



ANSWER CHOICES	RESPONSES	
Planning commission	46.58%	68
Conservation Commission	75.34%	110
Recreation Committee	65.75%	96
Energy Committee	12.33%	18
All Town Residents	76.03%	111
School Board	21.92%	32
Development Review Board	32.19%	47
Other (please specify)	4.79%	7
Total Respondents: 146		

Q13 Please share any additional thoughts you may have?

Answered: 79 Skipped: 70