




# Map 11 Solar Energy Resource Areas Westford Vermont

## Legend

 Prime Solar: Areas with high solar potential and no state/local known or possible constraints

 Base Solar: Areas with high solar potential and a presence of state/local possible constraints

 2017 Parcel Data



Sources:  
Solar Resources - VCGI, CCRPC 2018  
roads - Vtrans, 2020  
Parcels - 2017  
surface water - VT Hydrography set - 2010

Disclaimer:  
The accuracy of information presented is determined by its sources. Errors and omissions may exist. The Chittenden County Regional Planning Commission is not responsible for these. Questions of on-the-ground location can be resolved by site inspections and/or surveys by registered surveyor. This map is not sufficient for delineation of features on-the-ground. This map identifies the presence of features, and may indicate relationships between features, but is not a replacement for surveyed information or engineering studies.

