













# Map 6 Transportation Improvements Westford Vermont

## Legend

-  Road Improvement - Ditching &/or Rebuilding by Year
- Road Erosion Inventory**
-  Fully Meets Standard
-  Partially Meets Standard
-  Does Not Meet Standard
-  Not Accessed
- Road Centerline**
-  State Highway - 9.37 miles
-  Town Highway Class 2 - 12.48 miles
-  Town Highway Class 3 - 26.81 miles
-  Town Highway Class 4 - 1.8 miles
-  Private Road - 16.32 miles
-  Trail
-  2017 Parcel Data



Sources:  
 Road Improvements - CCRPC; info provided by Town, 2020  
 Road Erosion Inventory - CCRPC - 2019  
 roads - VTrans, 2020  
 Parcels - 2017  
 surface water - VT Hydrography set - 2010

Disclaimer:  
 The accuracy of information presented is determined by its sources. Errors and omissions may exist. The Chittenden County Regional Planning Commission is not responsible for these. Questions of on-the-ground location can be resolved by site inspections and/or surveys by registered surveyor. This map is not sufficient for delineation of features on-the-ground. This map identifies the presence of features, and may indicate relationships between features, but is not a replacement for surveyed information or engineering studies.

